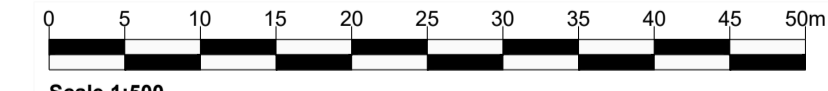
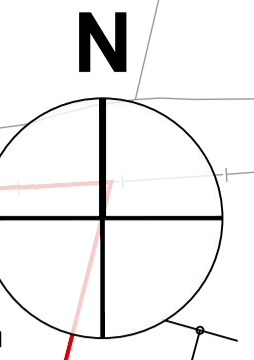
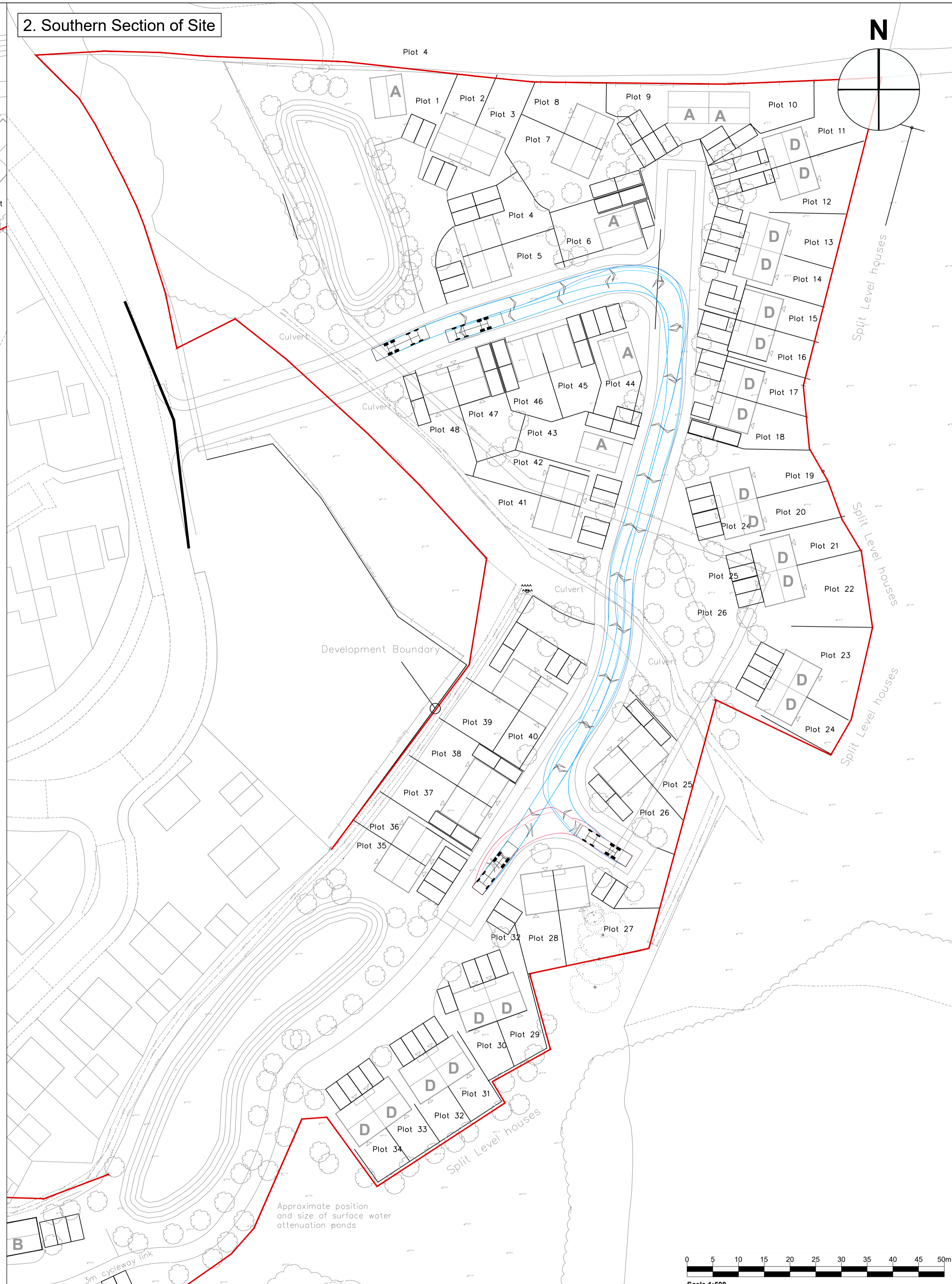
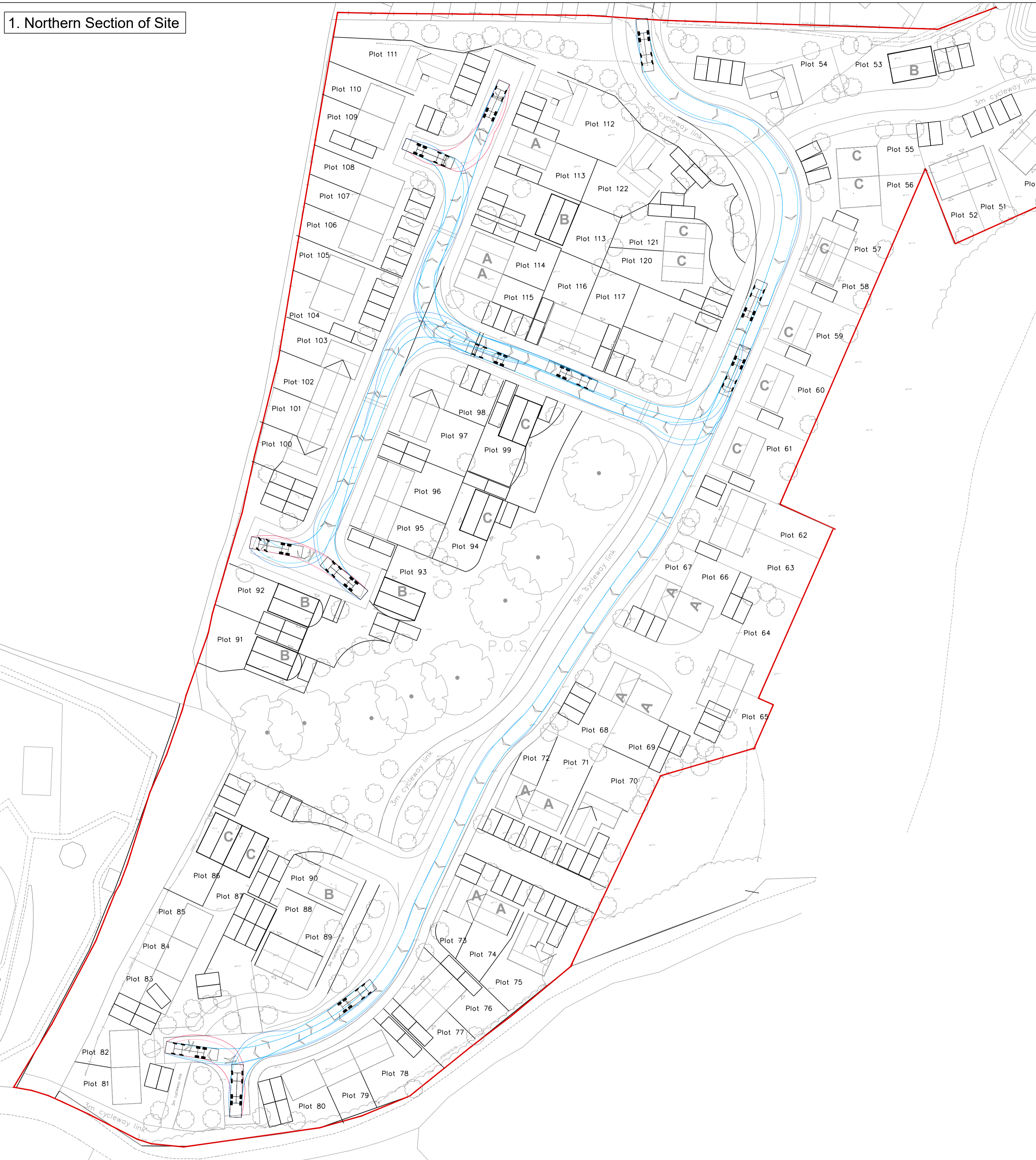


1. Northern Section of Site

2. Southern Section of Site



Approximate position and size of surface water attenuation ponds

www.slrconsulting.com

Client Reg Knill	
Project Land at Tremont Park, Llandrindod Wells	
Drawing Title Swept Path Analysis - Refuse Vehicle Site Servicing	
Designed LJ	Drawn LJ
Checked SCJ	Authorised JH
Date 10.10.24	Date 10.10.24
Date 10.10.24	Date 10.10.24
Drawing Number 416.065167.00001_PD01_AT01	Scale 1:500
Rev	Amendments
Rev	Amendments

Notes:
1.

Legend:

[Symbol]	Large Refuse Vehicle (4 axle)
[Symbol]	Overall Length
[Symbol]	Overall Width
[Symbol]	Overall Body Height
[Symbol]	Min Body Ground Clearance
[Symbol]	Track Width
[Symbol]	Lock to lock time
[Symbol]	Wall to Wall Turning Radius

Overall Length	11.347m
Overall Width	2.500m
Overall Body Height	3.751m
Min Body Ground Clearance	0.304m
Track Width	2.500m
Lock to lock time	6.00s
Wall to Wall Turning Radius	11.330m