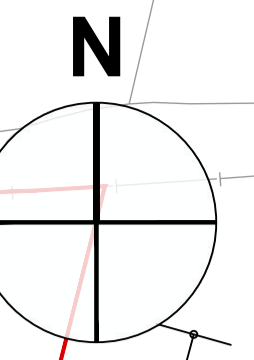
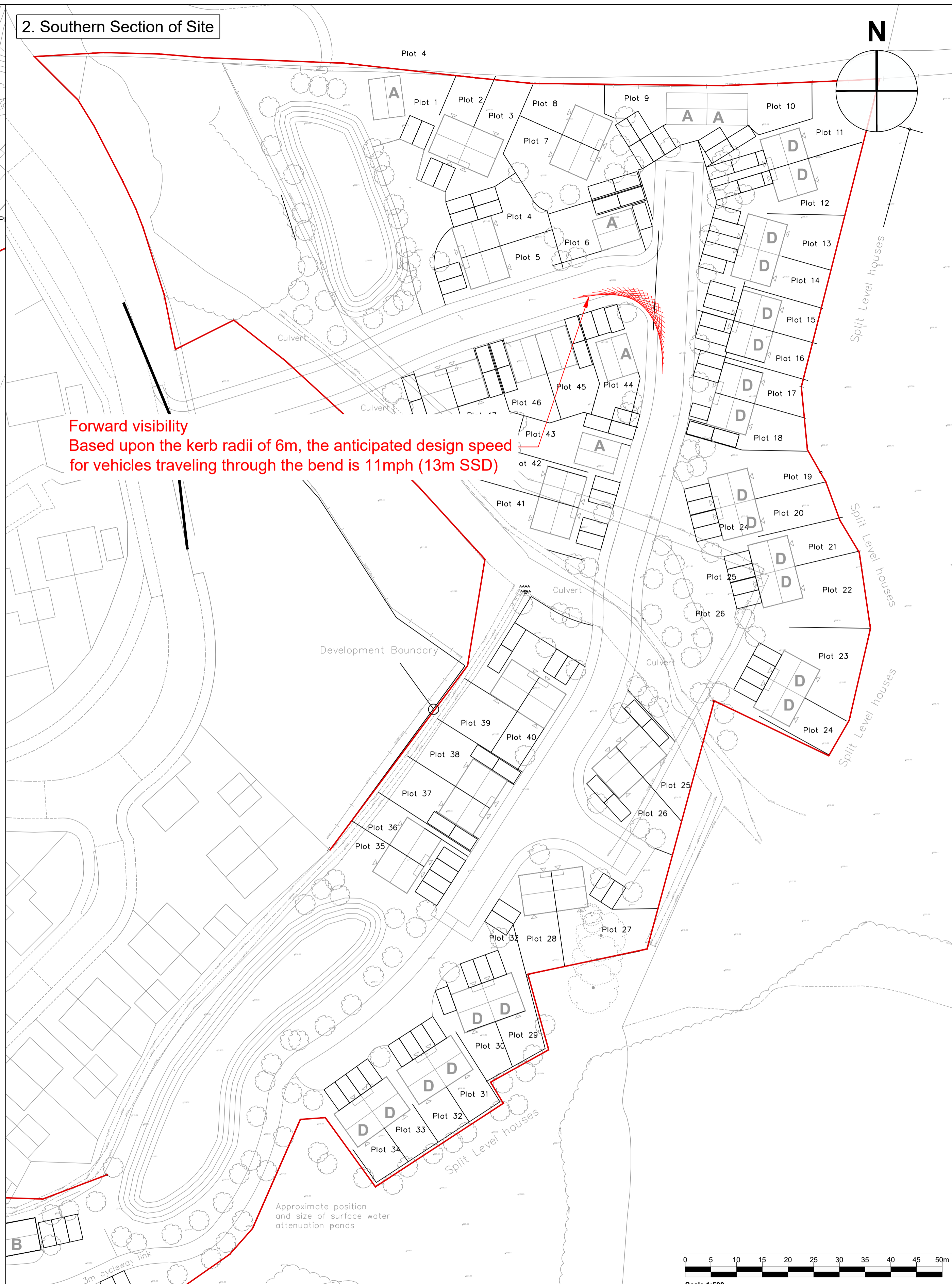
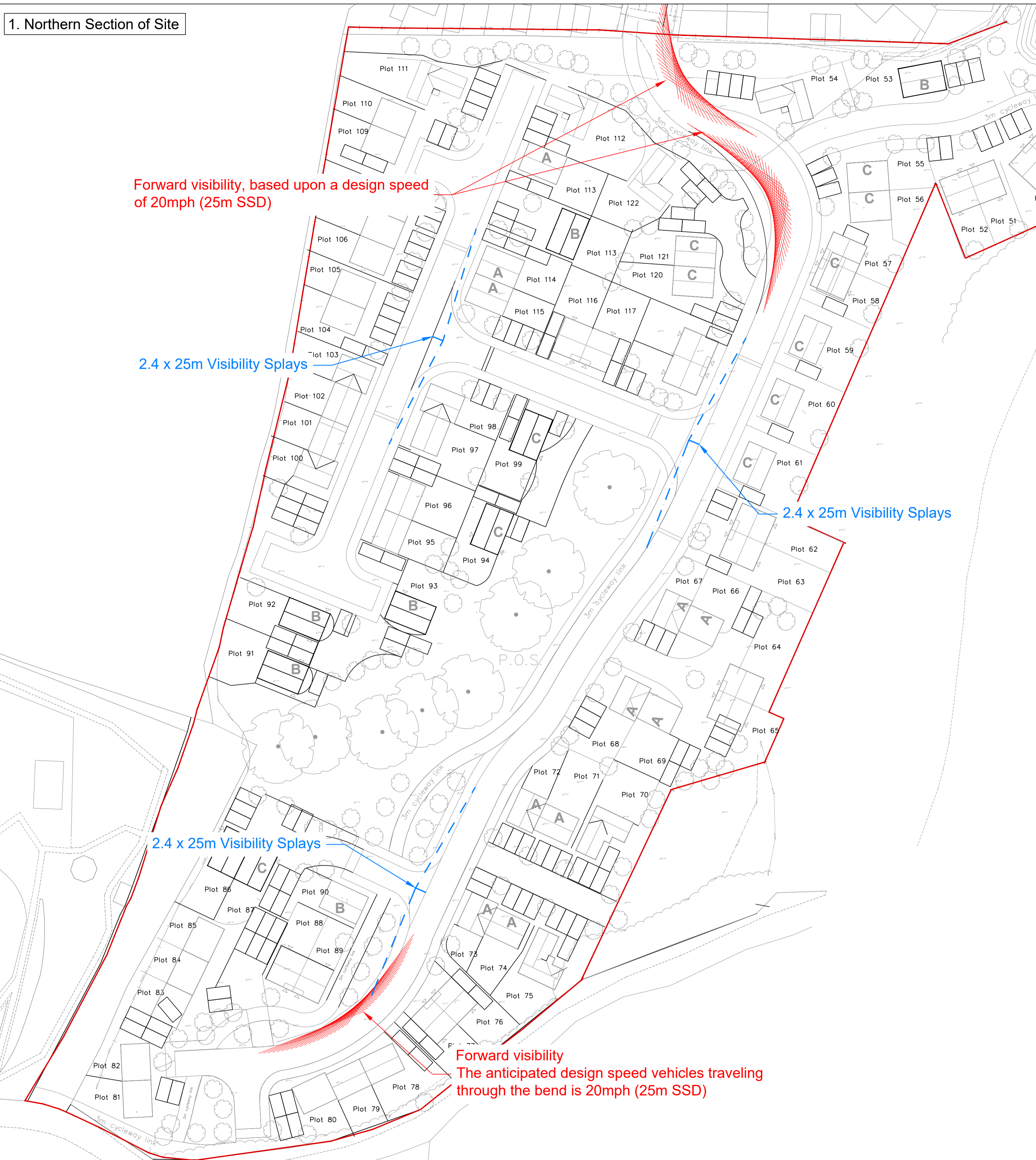


1. Northern Section of Site

2. Southern Section of Site



<p>www.slrconsulting.com</p>		<p>Client Reg Knill</p>			<p>Notes: 1.</p>		
<p>Project Land at Tremont Park, Llandrindod Wells</p>						<p>Legend:</p>	
<p>Drawing Status & Suitability Code</p>							
<p>Designed LJ</p>	<p>Drawn LJ</p>	<p>Checked SCJ</p>	<p>Authorised JH</p>	<p>Drawing Title Proposed Site - Visibility Assessment</p>			
<p>Date 10.10.24</p>	<p>Date 10.10.24</p>	<p>Date 10.10.24</p>	<p>Date 10.10.24</p>				
<p>Drawing Number 416.065167.00001_PD01</p>		<p>Scale 1:500</p>	<p>@ A1</p>	<p>SLR Project No.</p>			
<p>Rev Amendments Date By Chk Auth</p>		<p>Rev Amendments Date By Chk Auth</p>					