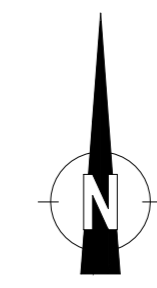
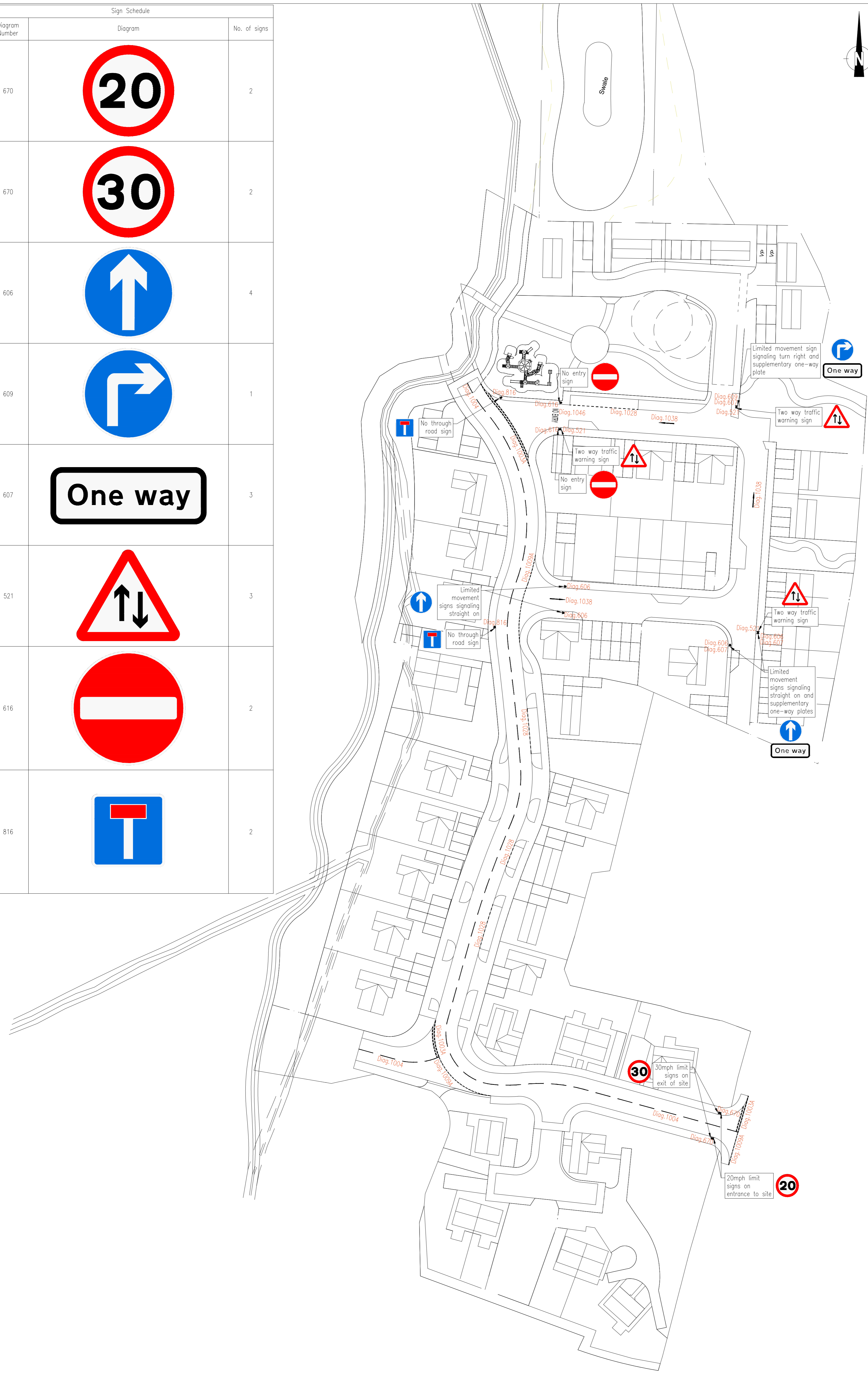


Sign Schedule		
Diagram Number	Diagram	No. of signs
670		2
670		2
606		4
609		1
607		3
521		3
616		2
816		2



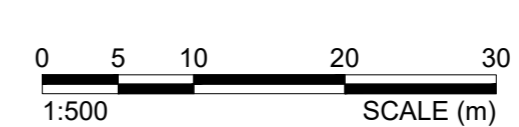
Key:  
 Sign  
 Roadmarking

**AWAITING TECHNICAL APPROVAL**  
 This drawing has NOT been technically approved by Local Authority and/or Water Authority. All works subject to change through technical review process with relevant approving authorities.

- SAFETY, HEALTH AND ENVIRONMENTAL INFORMATION**
- PLEASE REFER TO THE HEALTH AND SAFETY FILE FOR A FULL LIST OF THE HAZARDS ASSOCIATED WITH THIS WORK - THE FOLLOWING ARE THE MOST SIGNIFICANT ITEMS TO BE AWARE OF.
- CONSTRUCTION**
- OPERATIVES TO TAKE PRECAUTIONS WHEN WORKING ADJACENT TO OR WITHIN DEEP EXCAVATIONS: METHOD STATEMENT TO BE PRODUCED BY CONTRACTOR PRIOR TO WORKS COMMENCING.
  - ATTENTION IS DRAWN TO THE EXISTENCE OF BOTH EXISTING UNDERGROUND AND OVERHEAD UTILITIES.
- ENVIRONMENTAL**
- EXISTING WATERCOURSES IN CLOSE PROXIMITY TO WORKS. A POLLUTION PREVENTION STRATEGY AND WORKING METHOD STATEMENTS TO BE PRODUCED BY THE CONTRACTOR FOR ALL WORKS.
  - CONSIDERATION GIVEN TO NOISE LEVELS GIVEN PROXIMITY TO EXISTING PROPERTIES.
  - CONSIDERATION GIVEN TO GROUND CONDITIONS: CONTRACTOR TO REVIEW GEOTECHNICAL REPORT PRIOR TO UNDERTAKEN EXCAVATION WORKS.
- WORK CAN ONLY BE CARRIED OUT BY SUITABLY TRAINED AND BRIEFED PERSONNEL.

15/10/2024  
 I:\065277\2024\16.065277.0001.Land at Verlon Farm, Pool Road, Montgomery\2. DESIGN\CAD\16.065277.SLR-XXX-XXX-DR-CE-0140-Road Marking and Signage Plan.dwg

PROPOSED ROAD MARKINGS SCHEDULE						
DIAG. NO.	LINE (mm)	GAP (mm)	WIDTH (mm)	SIZE (mm)	COLOUR	COMMENTS
1003A	300	150	100	-	WHITE	PRIORITY JUNCTION GIVE WAY LINE
1004	4000	2000	100	-	WHITE	ROAD CENTRELINE
1009A	600	300	100	-	WHITE	EDGE OF CARRIAGEWAY (AT JUNCTION)
1028	300	300	50	-	WHITE	EDGE OF CARRIAGEWAY PARKING BAY
1038	4000	-	-	4000 X 500	WHITE	TRAFFIC MANOEUVRE ARROWS- STRAIGHT ARROW
1046	1600	-	-	1600 X 3600	WHITE	NO ENTRY



P01	First issue	14.10.24	IO	JAK	JAK
Rev	Amendments	Date	By	Chk	Auth

**SLR**  
 www.slrconsulting.com

Drawing Status & Suitability Code  
**FOR STAGE APPROVAL S4**

Client  
**POWIS ESTATES**

Project  
**LAND AT VERLON FARM  
 POOL ROAD  
 MONTGOMERY**

Drawing Title  
**ROAD MARKING AND SIGNAGE PLAN**

Scale	1:500	@ A1	SLR Project No.	416.065277.00001			
Designed	IO	Drawn	IO	Checked	JAK	Authorised	JAK
Date	07.10.2024	Date	07.10.2024	Date	07.10.2024	Date	07.10.2024

Drawing Number  
**416.065277-SLR-XXX-XXX-DR-CE-0140** Rev  
**P01**