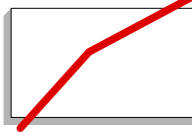
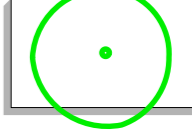
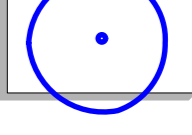

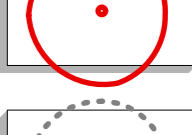
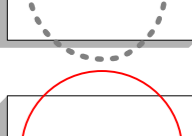

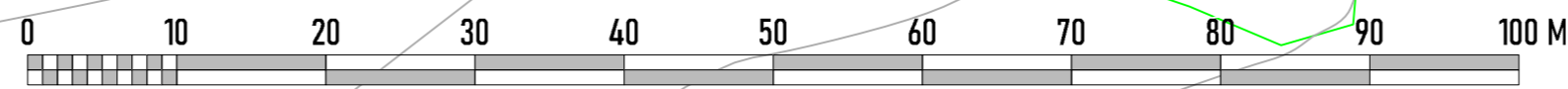
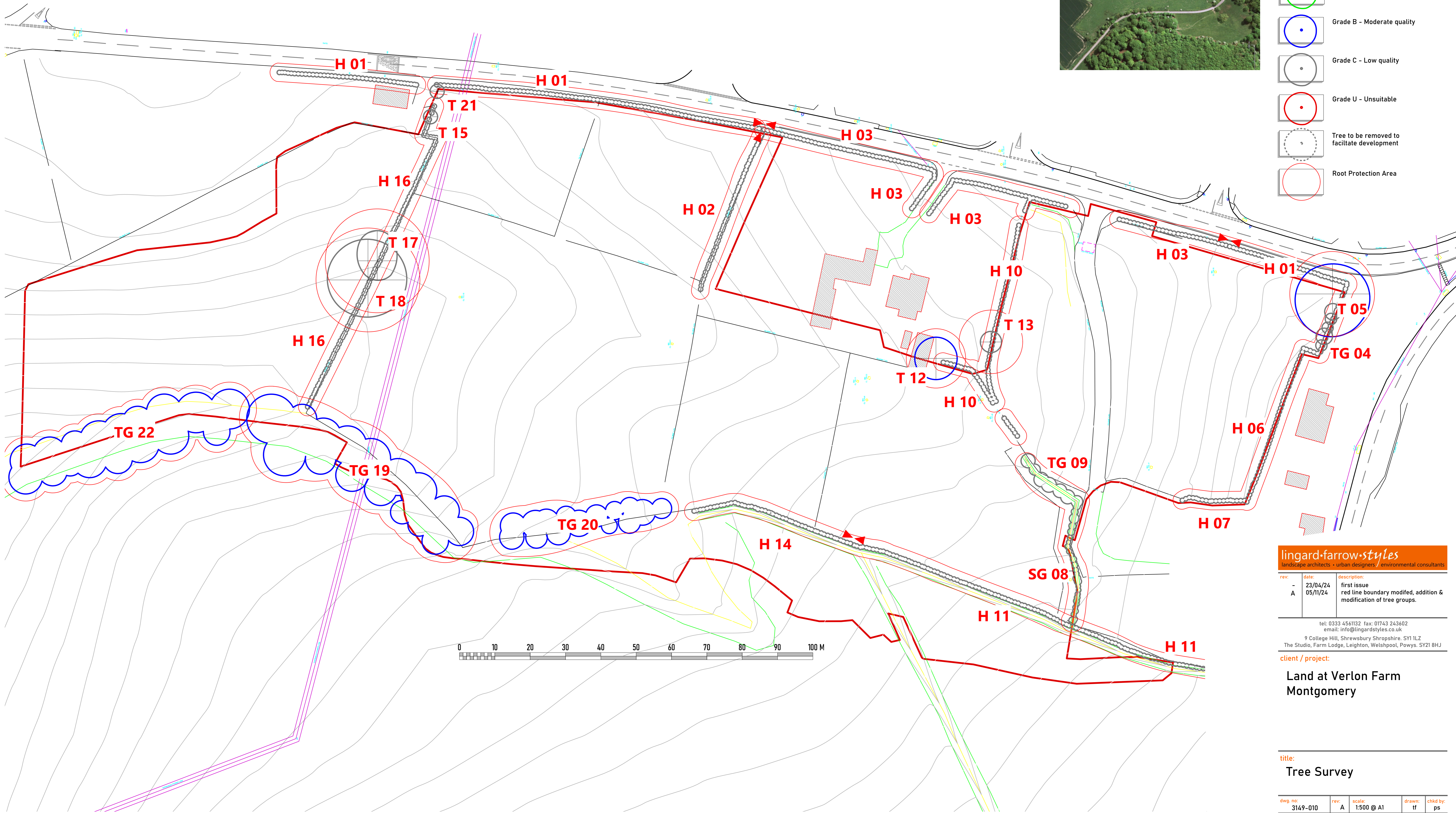




notes:
 - All dimensions to be checked and confirmed onsite prior to any works.
 - Do not scale off this drawing.
 - Any errors, omissions or discrepancies are to be brought to the attention of Lingard Farrow Styles immediately.

- key:**
-  Site Boundary
 -  Grade A - High quality
 -  Grade B - Moderate quality
 -  Grade C - Low quality
 -  Grade U - Unsuitable
 -  Tree to be removed to facilitate development
 -  Root Protection Area



lingard-farrow-styles
 landscape architects - urban designers - environmental consultants

rev:	date:	description:
-	23/04/24	first issue
A	05/11/24	red line boundary modified, addition & modification of tree groups.

tel: 0333 4561132 fax: 01743 243602
 email: info@lingardstyles.co.uk
 9 College Hill, Shrewsbury Shropshire, SY1 1LZ
 The Studio, Farm Lodge, Leighton, Welshpool, Powys, SY21 8HJ

client / project:
 Land at Verlon Farm
 Montgomery

title:
 Tree Survey

dwg. no:	rev:	scale:	drawn:	chkd by:
3149-010	A	1:500 @ A1	tf	ps

DO NOT SCALE FROM DRAWING. © DRAWING IS COPYRIGHT